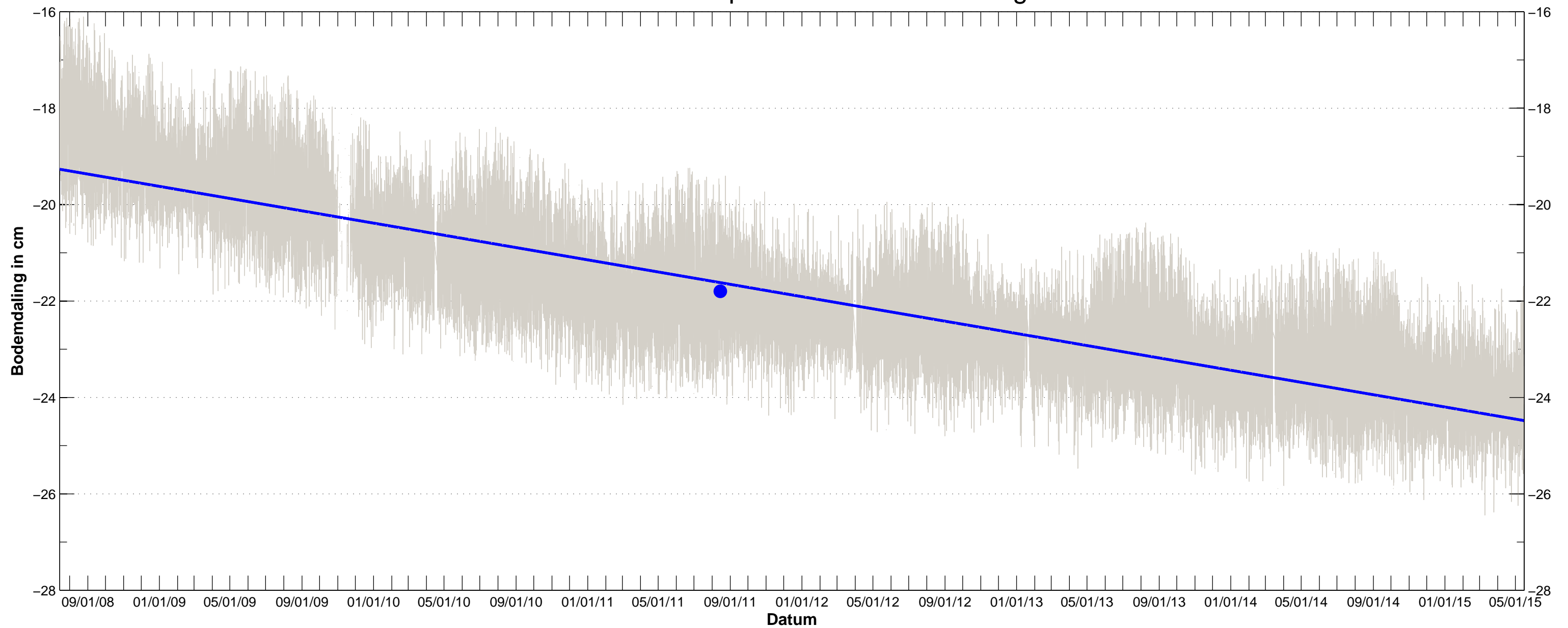


# Bodemdaling Leeuwarden West GPS station HRL4

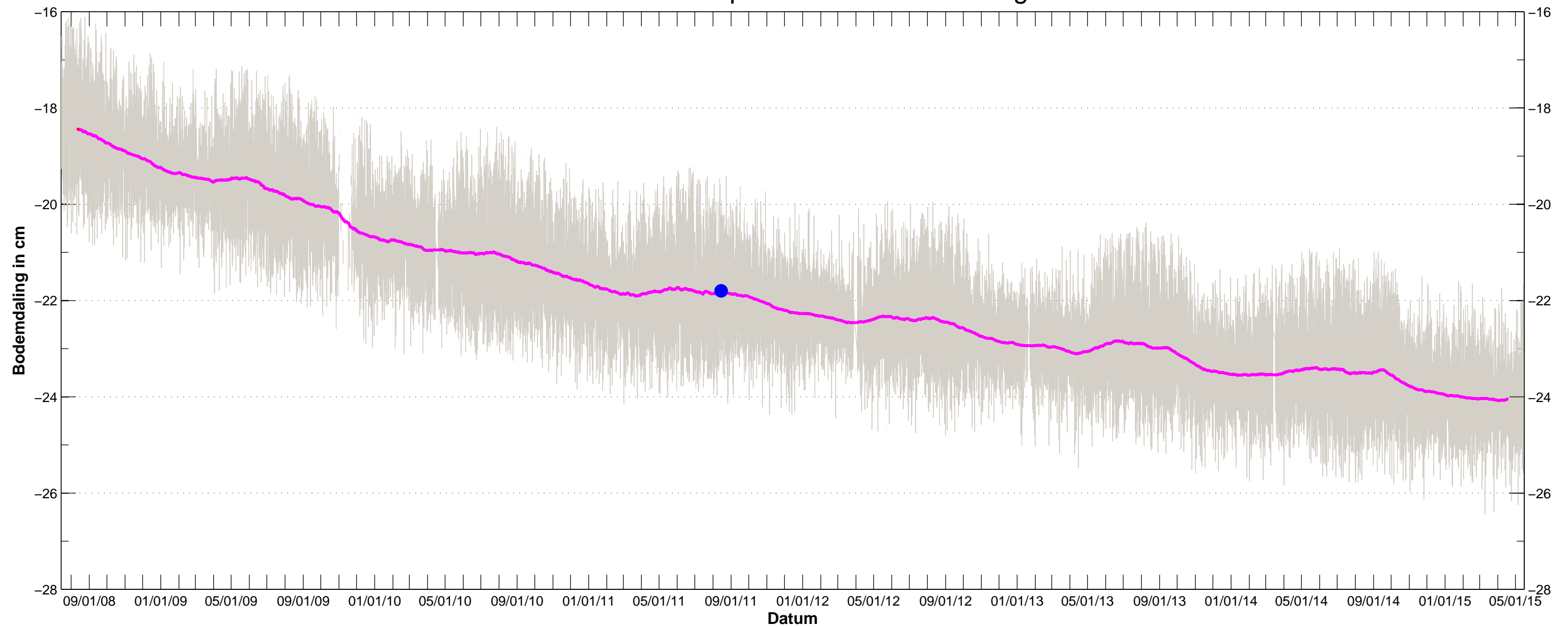
## Resultaten uit permanente GPS meting



- Nieuw referentiestation Zweins
- Gemeten bodemdaling

# Bodemdaling Leeuwarden West GPS station HRL4

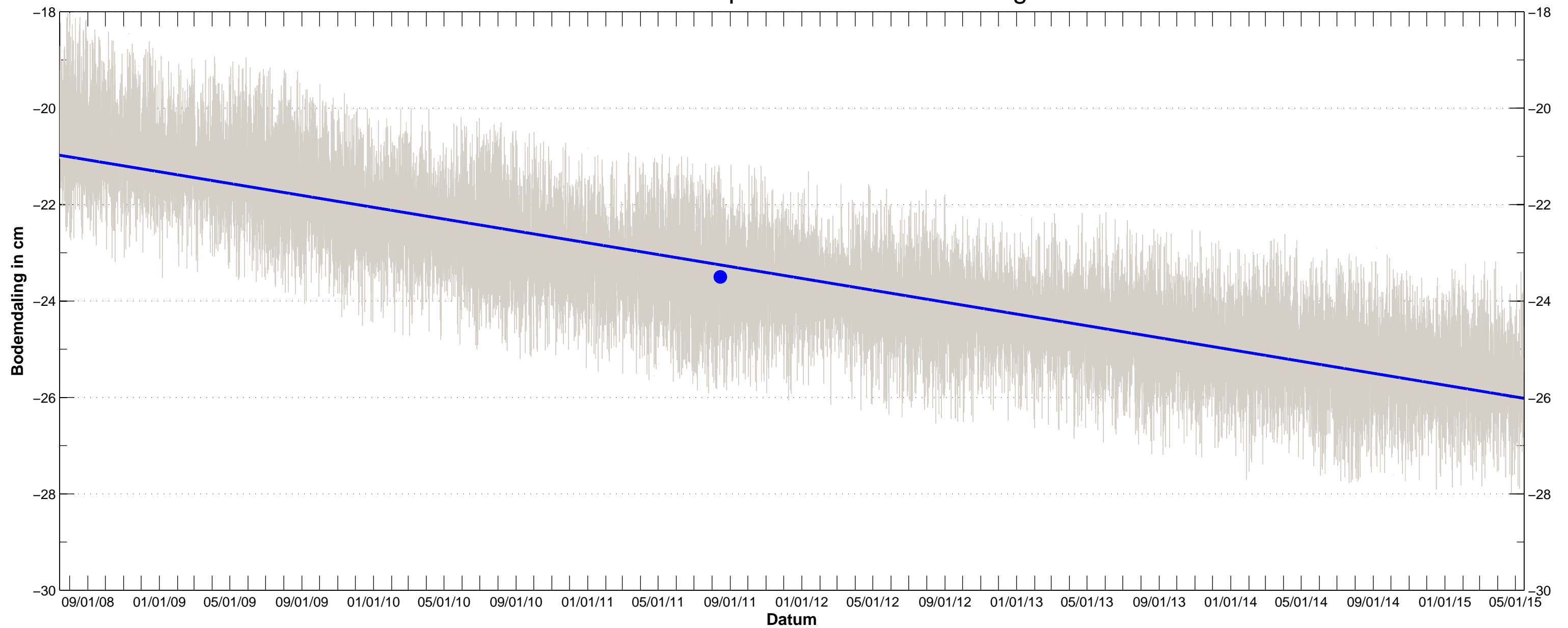
## Resultaten uit permanente GPS meting



- Nieuw referentiestation Zweins
- Gemeten bodemdaling
- Moving Average 8 weken

# Bodemdaling Leeuwarden West GPS station HRL7

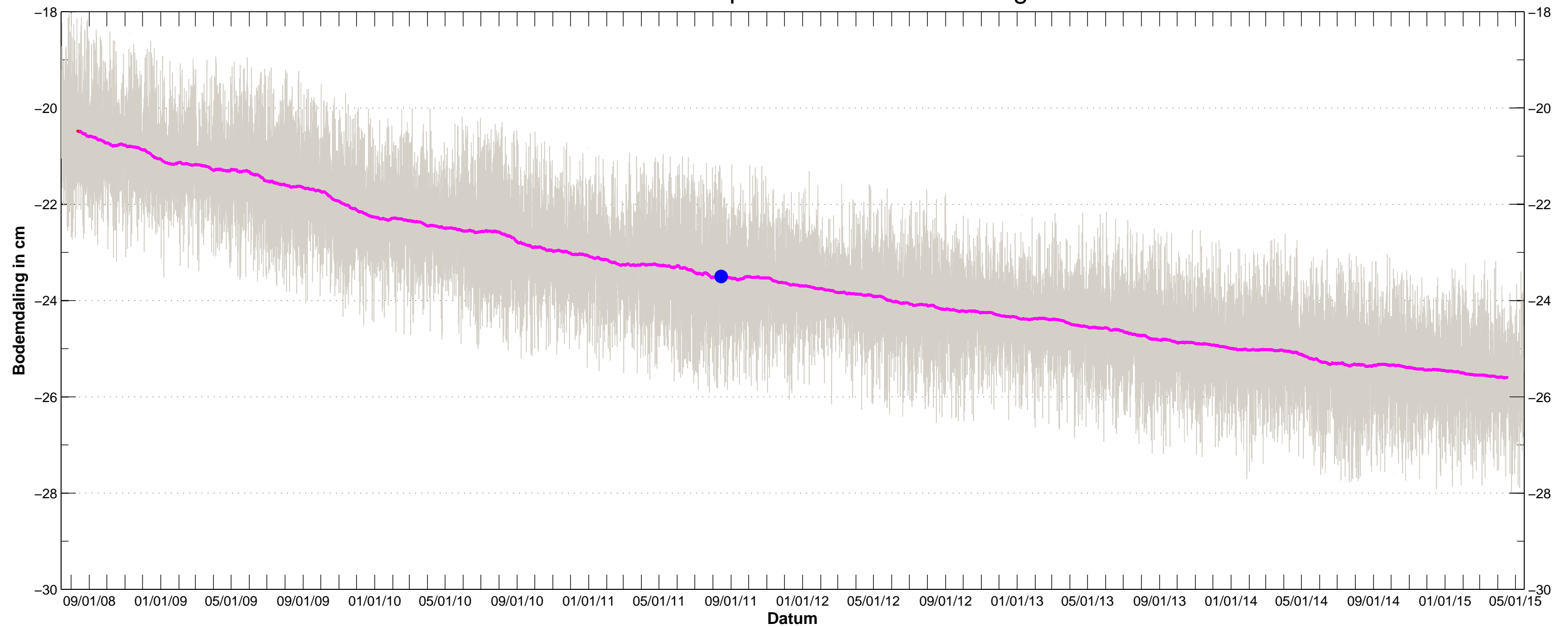
## Resultaten uit permanente GPS meting



- Nieuw referentiestation Zweins
- Gemeten bodemdaling

# Bodemdaling Leeuwarden West GPS station HRL7

## Resultaten uit permanente GPS meting



- Nieuw referentiestation Zweins
- Gemeten bodemdaling
- Moving Average 8 weken